

4 Year Crop History



Owner/Operator:

Address:

Address:

Phone:

Date:

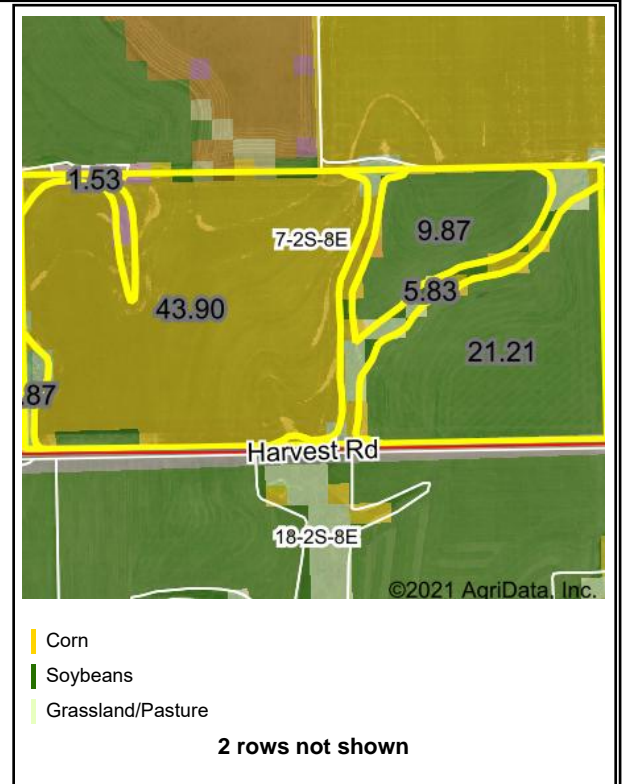
Farm Name:

Field ID:

Acct. #:

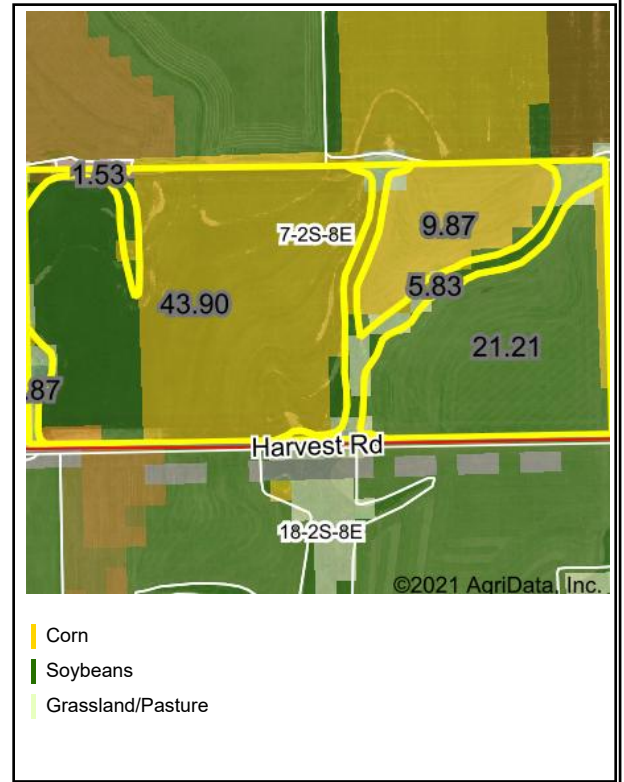
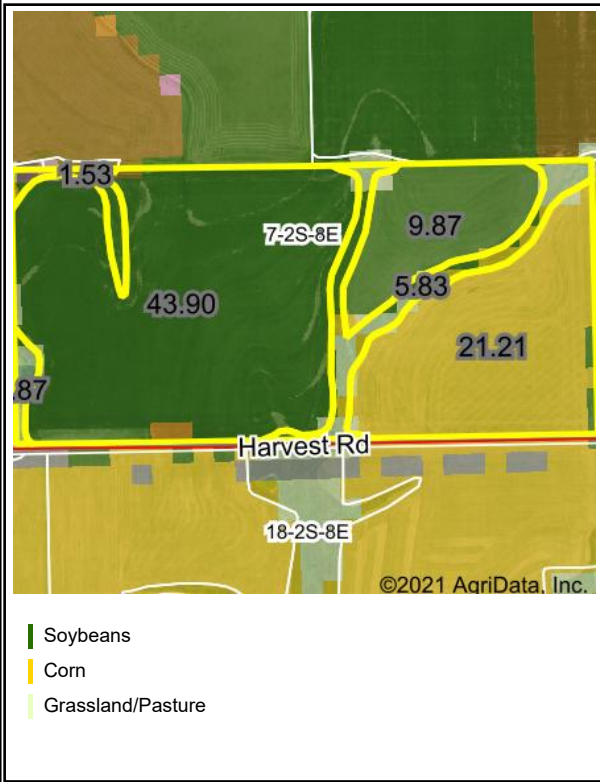
Crop Year:

Crop Year:



Crop Year:

Crop Year:



Map Center: 39° 53' 14.01, -96° 34' 20.73

State: KS

County: Marshall

Legal: 7-2S-8E

Twnshp: Franklin



Maps Provided By:



© AgriData, Inc. 2021

www.AgriDataInc.com