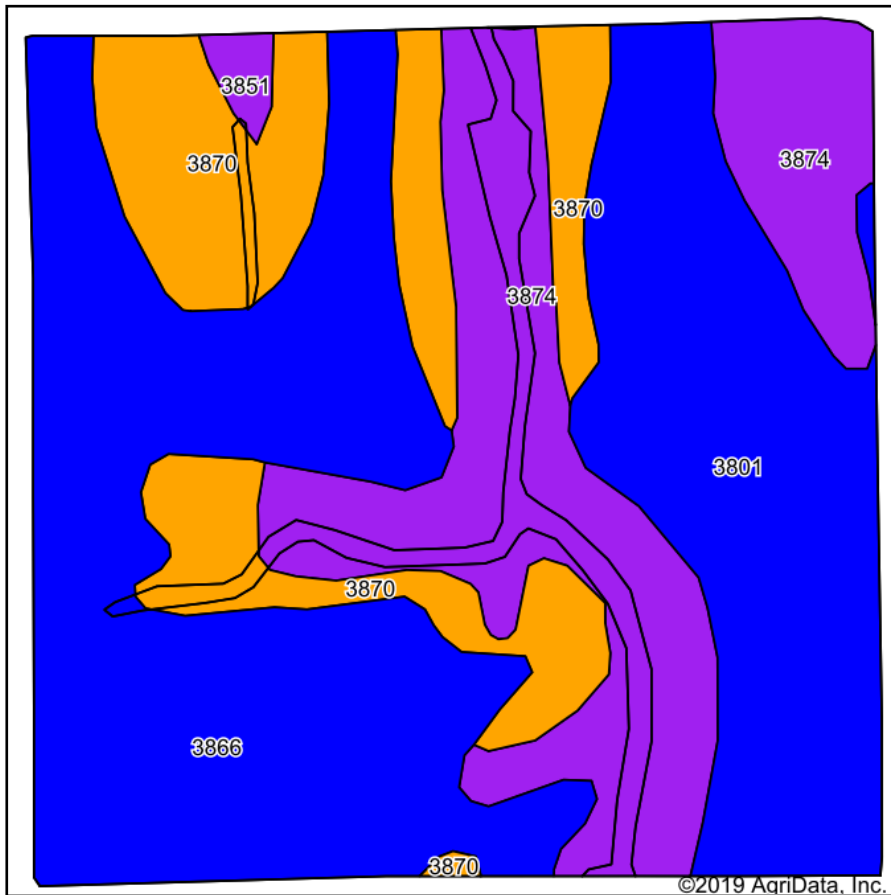



# Soils Map



Soils data provided by USDA and NRCS.








State: **Kansas**  
 County: **Republic**  
 Location: **35-3S-4W**  
 Township: **Scandia**  
 Acres: **156.52**  
 Date: **10/24/2019**

**Midwest Land**   
**and Home**

Maps Provided By:  
  
 © AgriData, Inc. 2019 [www.AgriDataInc.com](http://www.AgriDataInc.com)



Area Symbol: KS157. Soil Area Version: 17							
Code	Soil Description	Acres	Percent of field	Non-Irr Class Legend	Non-Irr Class *c	Irr Class *c	*n NCCPI Soybeans
3866	Hastings silt loam, 1 to 3 percent slopes	55.56	35.5%		Ile	Ile	67
3874	Hastings-Hobbs complex, 0 to 25 percent slopes	37.26	23.8%		VIe		64
3801	Crete silt loam, 1 to 3 percent slopes, loess plains and breaks	35.48	22.7%		Ile	Ile	63
3870	Hastings silty clay loam, 3 to 7 percent slopes, eroded	27.09	17.3%		IIIe	IIIe	54
3851	Geary-Hobbs silt loams, 0 to 30 percent slopes	1.13	0.7%		VIe		66
<b>Weighted Average</b>							<b>*n 63.1</b>

\*n: The aggregation method is "Weighted Average using major components"

\*c: Using Capabilities Class Dominant Condition Aggregation Method

Soils data provided by USDA and NRCS.