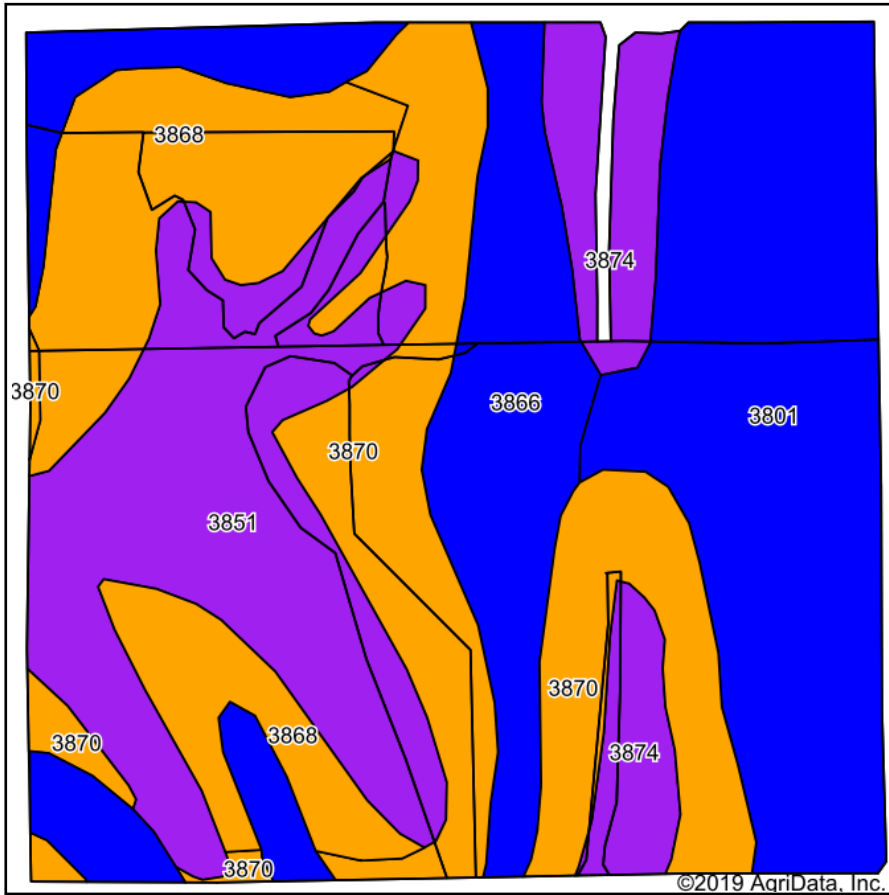



Soils Map



Soils data provided by USDA and NRCS.









State: **Kansas**
 County: **Republic**
 Location: **35-3S-4W**
 Township: **Scandia**
 Acres: **154.58**
 Date: **10/24/2019**

Midwest Land 
and Home

Maps Provided By:

 © AgriData, Inc. 2019 www.AgriDataInc.com



Area Symbol: KS157. Soil Area Version: 17							
Code	Soil Description	Acres	Percent of field	Non-Irr Class Legend	Non-Irr Class *c	Irr Class *c	*n NCCPI Soybeans
3801	Crete silt loam, 1 to 3 percent slopes, loess plains and breaks	36.56	23.7%		Ile	Ile	63
3851	Geary-Hobbs silt loams, 0 to 30 percent slopes	30.50	19.7%		VIe		66
3870	Hastings silty clay loam, 3 to 7 percent slopes, eroded	29.03	18.8%		IIIe	IIIe	54
3866	Hastings silt loam, 1 to 3 percent slopes	25.94	16.8%		Ile	Ile	67
3868	Hastings silt loam, 3 to 7 percent slopes	21.97	14.2%		IIIe	IIIe	68
3874	Hastings-Hobbs complex, 0 to 25 percent slopes	10.58	6.8%		VIe		64
Weighted Average							*n 63.4

*n: The aggregation method is "Weighted Average using major components"

*c: Using Capabilities Class Dominant Condition Aggregation Method

Soils data provided by USDA and NRCS.